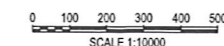


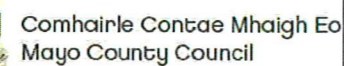
Chief Executive

Cathaoirleach/ Nominated Member

County Secretary



Client	
--------	--



(i) Hard copies, dwf and pdf will form a controlled issue of the drawing. All other formats (dwg etc.) are deemed to be an uncontrolled issue and any work carried out based on these files is at the recipient's own risk. RPS will not accept any responsibility for any errors from the use of these files, either by human error by the recipient, listing of the un-dimensioned measurements, compatibility with the recipient's software, and any errors arising when these files are used to aid the recipient's drawing production, or setting out on site.

(iii) This drawing is the property of RPS, it is a project confidential classified document, it must not be copied used or its contents divulged without prior written consent. The needs and expectations of client and RPS must be considered when working with this drawing.

(iv) Information including topographical survey, geotechnical investigation and utility detail used in the design have been provided by others.

(ii) DO NOT SCALE, use figured dimensions only.

(v) Drawings are in ITM coordinates and levels refer to ordnance survey datum, main head OSGM15 geoid.

**rps**  
A TETRATECH COMPANY  
Lyr 2, IDA Business  
& Technology Park,  
Mervue, Galway

T +353 91 400200  
W [www.rpsgroup.com/ireland](http://www.rpsgroup.com/ireland)  
E [ireland@rpsgroup.com](mailto:ireland@rpsgroup.com)

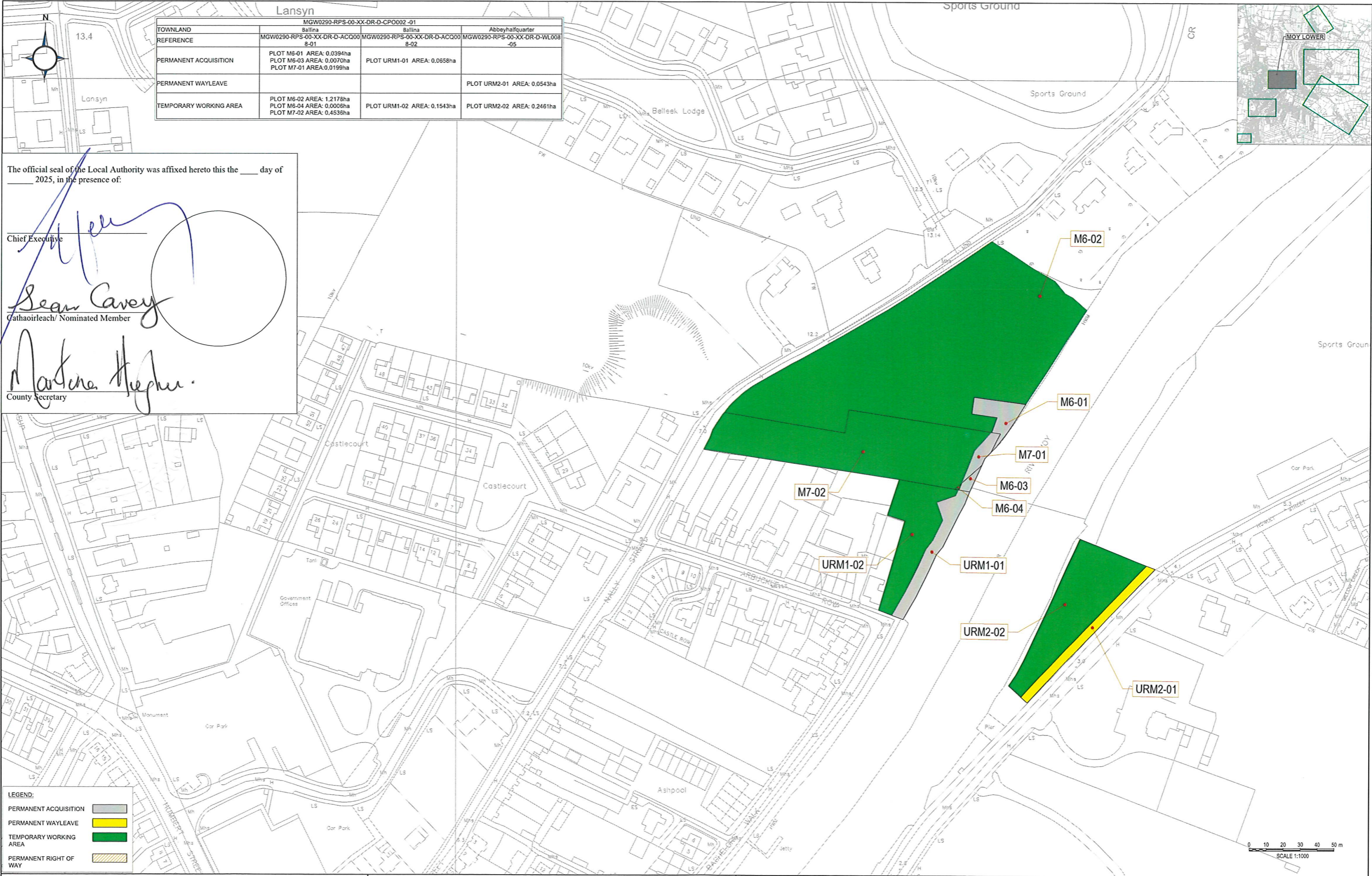
Model File Identifier  
N/A

Scale	1:10,000 @ A1 1:20,000 @ A3
Created on	20 December 2024
Sheets	01 of 07

1	Project	BALLINA FLOOD RELIEF SCHEME
3	Title	COMPULSORY PURCHASE ORDER DEPOSITED MAP OVERVIEW
4		

File Identifier	MGW0290-RPS-00-XX-DR-D-CPO 001
-----------------	--------------------------------

Status	Rev
A1	C02



TOWNLAND	MGW0290-RPS-00-XX-DR-D-CPO002-01		
REFERENCE	Ballina 8-01	Ballina 8-02	Abbeyhalfquarter -05
PERMANENT ACQUISITION	PLOT M6-01 AREA: 0.0394ha PLOT M6-03 AREA: 0.0070ha PLOT M7-01 AREA: 0.0199ha	PLOT URM1-01 AREA: 0.0658ha	
PERMANENT WAYLEAVE			PLOT URM2-01 AREA: 0.0543ha
TEMPORARY WORKING AREA	PLOT M6-02 AREA: 1.2178ha PLOT M6-04 AREA: 0.0006ha PLOT M7-02 AREA: 0.4539ha	PLOT URM1-02 AREA: 0.1543ha	PLOT URM2-02 AREA: 0.2461ha

The official seal of the Local Authority was affixed hereto this the \_\_\_\_ day of 2025, in the presence of:

*[Signature]*  
Chief Executive

*Sean Carey*  
Cathaoirleach/ Nominated Member

*Martina Hejman*  
County Secretary

LEGEND:	
PERMANENT ACQUISITION	
PERMANENT WAYLEAVE	
TEMPORARY WORKING AREA	
PERMANENT RIGHT OF WAY	

**Comhairle Contae Mhaigh Eo**  
Mayo County Council

**OPW**  
Óifig na n-Obair Poiblí  
Office of Public Works

General Notes

(i) Hard copies, dwf and pdf will form a controlled issue of the drawing. All other formats (dwt etc.) are deemed to be an uncontrolled issue and any work carried out based on these files is at the recipient's own risk. RPS will not accept any responsibility for any errors from the use of these files, either by human error by the recipient, listing of the un-dimensioned measurements, compatibility with the recipient's software, and any errors arising when these files are used to aid the recipient's drawing production, or setting out on site.

(ii) DO NOT SCALE, use figured dimensions only.

(iii) This drawing is the property of RPS, it is a project confidential classified document. It must not be copied used or its contents divulged without prior written consent. The needs and expectations of client and RPS must be considered when working with this drawing.

(iv) Information including topographical survey, geotechnical investigation and utility detail used in the design have been provided by others.

(v) Drawings are in ITM coordinates and levels refer to ordnance survey datum, main head OSGM15 geoid.

C02	14.07.25	ISSUED FOR CPO APPROVAL	PAG
C01	04.07.25	ISSUED FOR CPO APPROVAL	PAG

Rev	Date	Amendment / Issue	App

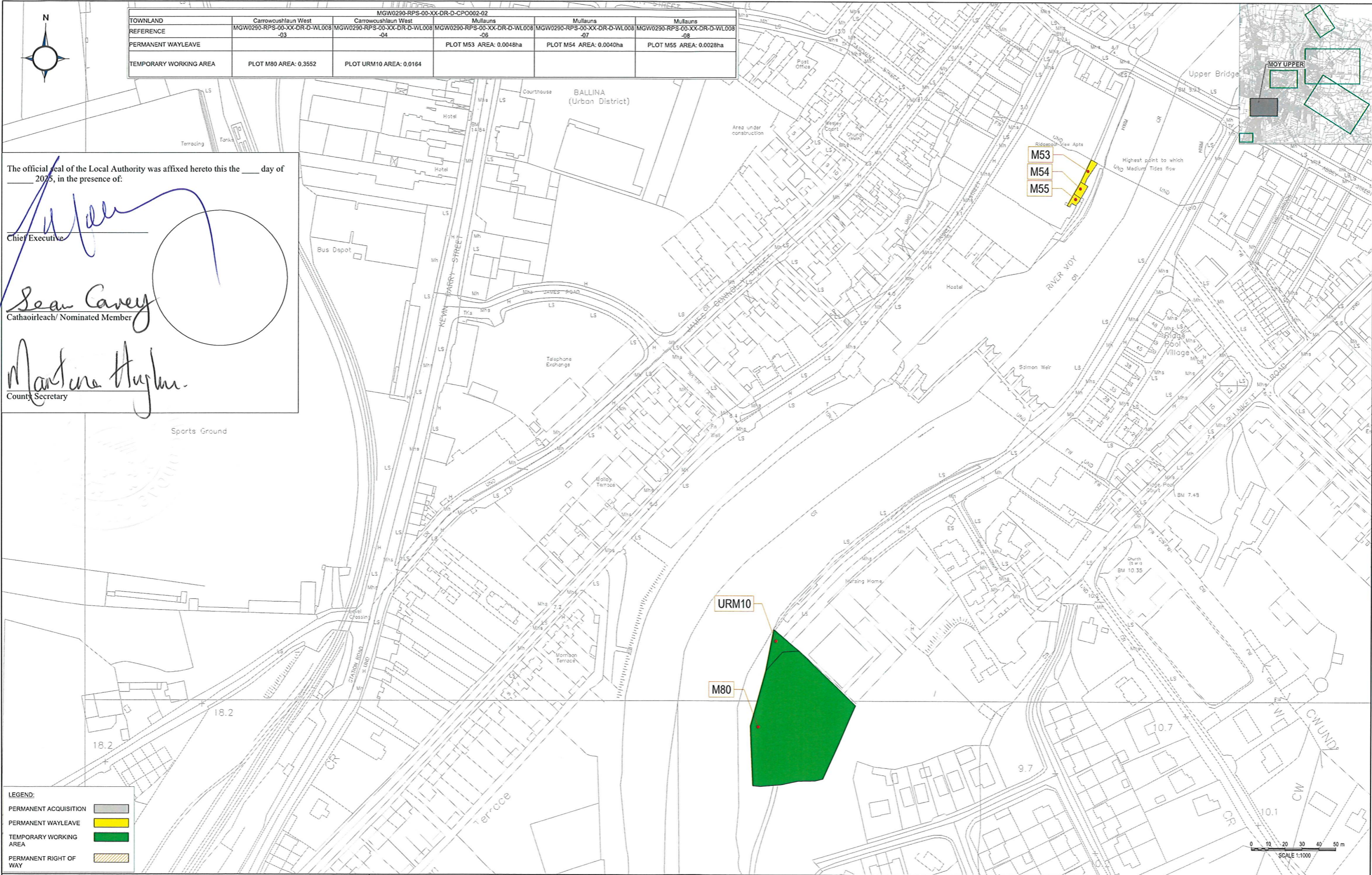
**rps**  
A TETRATECH COMPANY  
Lyrr 2, IDA Business & Technology Park,  
Mervue, Galway  
T +353 91 400200  
W www.rpsgroup.com/ireland  
E ireland@rpsgroup.com

Scale	1:1,000 @ A1 1:2,000 @ A3
Created on	20 December 2024
Sheets	02 of 07

Project	BALLINA FLOOD RELIEF SCHEME	
Title	COMPULSORY PURCHASE ORDER DEPOSITED MAP MOY LOWER	

File Identifier	MGW0290-RPS-00-XX-DR-D-CPO 002-01	Status	A1	Rev	C02
-----------------	-----------------------------------	--------	----	-----	-----

W:\MGW0290\_Mayo Co. Ballina FRS\10.0 PLOT10.1 WAYLEAVE AND CPO DRAWINGS\MGW0290-RPS-00-XX-DR-D-CPO.dwg



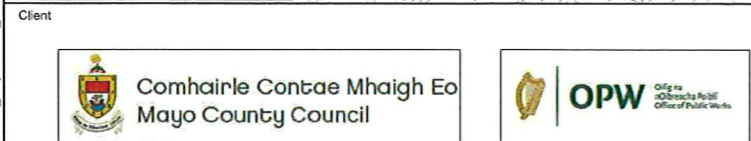
The official seal of the Local Authority was affixed hereto this the \_\_\_\_ day of 2025, in the presence of:

Chief Executive

Sean Carey  
Cathaoirleach/ Nominated Member

Martina Hughes  
County Secretary

- LEGEND:
- PERMANENT ACQUISITION
  - PERMANENT WAYLEAVE
  - TEMPORARY WORKING AREA
  - PERMANENT RIGHT OF WAY



General Notes

(i) Hard copies, dwf and pdf will form a controlled issue of the drawing. All other formats (dwg etc.) are deemed to be an uncontrolled issue and any work carried out based on these files is at the recipient's own risk. RPS will not accept any responsibility for any errors from the use of these files, either by human error by the recipient, listing of the un-dimensioned measurements, compatibility with the recipient's software, and any errors arising when these files are used to aid the recipient's drawing production, or setting out on site.

(ii) DO NOT SCALE, use figured dimensions only.

(iii) This drawing is the property of RPS, it is a project confidential classified document. It must not be copied used or its contents divulged without prior written consent. The needs and expectations of client and RPS must be considered when working with this drawing.

(iv) Information including topographical survey, geotechnical investigation and utility detail used in the design have been provided by others.

(v) Drawings are in ITM coordinates and levels refer to ordnance survey datum, main head OSGM15 geoid.

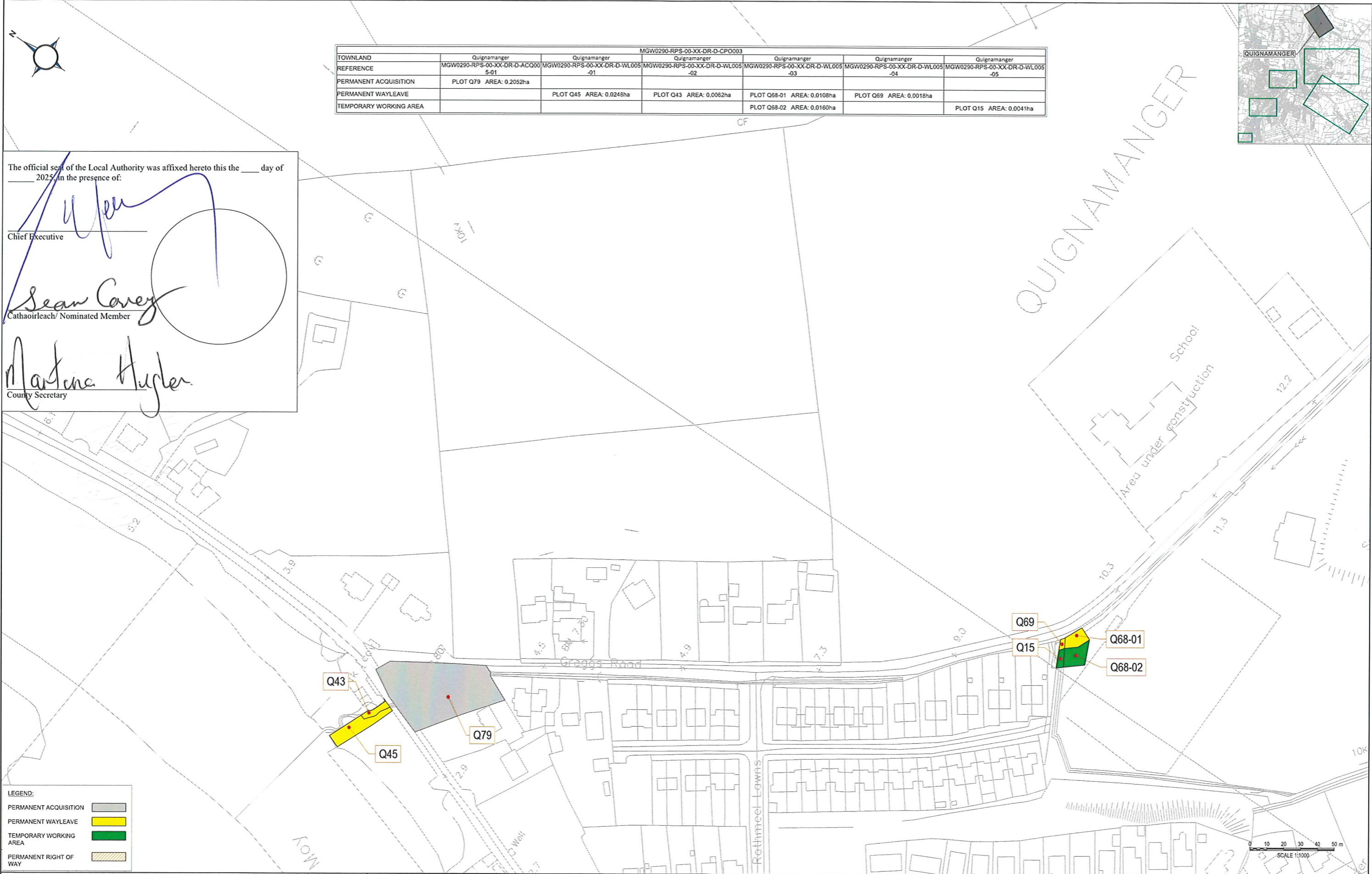
Rev	Date	By	Amendment / Issue	App
C02	14.07.25	JB	ISSUED FOR CPO APPROVAL	R
C01	04.07.25	JB	ISSUED FOR CPO APPROVAL	R

**rps**  
A TETRA TECH COMPANY  
Lyrr 2, IDA Business & Technology Park,  
Mervue, Galway

T +353 91 400200  
W www.rpsgroup.com/ireland  
E ireland@rpsgroup.com

Model File Identifier  
N/A

Scale 1:1,000 @ A1 1:2,000 @ A3	Project BALLINA FLOOD RELIEF SCHEME
Created on 20 December 2024	Title COMPULSORY PURCHASE ORDER DEPOSITED MAP MOY UPPER
Sheets 03 of 07	File Identifier MGW0290-RPS-00-XX-DR-D-CPO 002-02
Status A1	Rev C02



TOWNLAND	Quignamanger	Quignamanger	Quignamanger	Quignamanger	Quignamanger	Quignamanger
REFERENCE	MGW0290-RPS-00-XX-DR-D-ACQ000-01	MGW0290-RPS-00-XX-DR-D-WL005-01	MGW0290-RPS-00-XX-DR-D-WL005-02	MGW0290-RPS-00-XX-DR-D-WL005-03	MGW0290-RPS-00-XX-DR-D-WL005-04	MGW0290-RPS-00-XX-DR-D-WL005-05
PERMANENT ACQUISITION	PLOT Q79 AREA: 0.2052ha					
PERMANENT WAYLEAVE		PLOT Q45 AREA: 0.0248ha	PLOT Q43 AREA: 0.0062ha	PLOT Q68-01 AREA: 0.0108ha	PLOT Q69 AREA: 0.0018ha	
TEMPORARY WORKING AREA				PLOT Q68-02 AREA: 0.0160ha		PLOT Q15 AREA: 0.0041ha

The official seal of the Local Authority was affixed hereto this the \_\_\_\_ day of \_\_\_\_ 2025 in the presence of:

Chief Executive

*Sean Carey*  
Cathaoirleach/ Nominated Member

*Martina Hyler*  
County Secretary

LEGEND:	
PERMANENT ACQUISITION	
PERMANENT WAYLEAVE	
TEMPORARY WORKING AREA	
PERMANENT RIGHT OF WAY	

Client



General Notes

- (i) Hand copies, dwf and pdf will form a controlled issue of the drawing. All other formats (dwg etc.) are deemed to be an uncontrolled issue and any work carried out based on these files is at the recipient's own risk. RPS will not accept any responsibility for any errors from the use of these files, either by human error by the recipient, listing of the un-dimensioned measurements, compatibility with the recipient's software, and any errors arising when these files are used to aid the recipient's drawing production, or setting out on site.
- (ii) DO NOT SCALE, use figured dimensions only.
- (iii) This drawing is the property of RPS, it is a project confidential classified document. It must not be copied used or its contents divulged without prior written consent. The needs and expectations of client and RPS must be considered when working with this drawing.
- (iv) Information including topographical survey, geotechnical investigation and utility detail used in the design have been provided by others.
- (v) Drawings are in ITM coordinates and levels refer to ordnance survey datum, main head OSGM15 geoid.

Rev	Date	By	Amendment / Issue	App
C02	14.07.25	W	ISSUED FOR CPO APPROVAL	R
C01	04.07.25	W	ISSUED FOR CPO APPROVAL	R

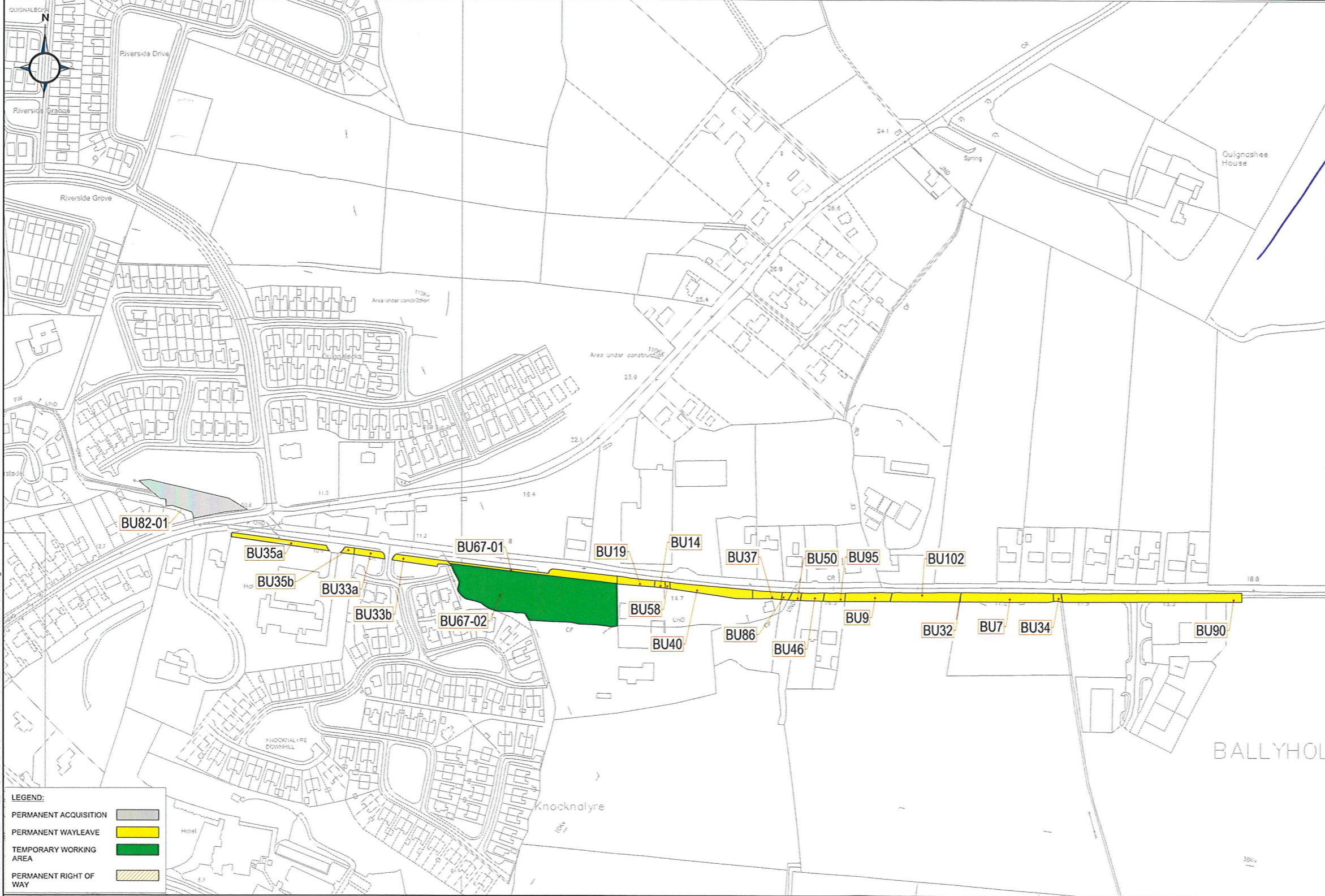
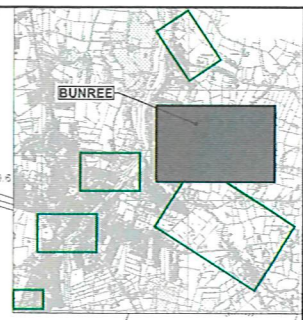
A TETRA TECH COMPANY  
Lyrr 2, IDA Business & Technology Park,  
Mervue, Galway

T +353 91 400200  
W [www.rpsgroup.com/ireland](http://www.rpsgroup.com/ireland)  
E [ireland@rpsgroup.com](mailto:ireland@rpsgroup.com)

Scale 1:1,000 @ A1 1:2,000 @ A3	Project BALLINA FLOOD RELIEF SCHEME
Created on 20 December 2024	Title COMPULSORY PURCHASE ORDER DEPOSITED MAP QUIGNAMANGER
Sheets 04 of 07	File Identifier MGW0290-RPS-00-XX-DR-D-CPO 003
Model File Identifier N/A	Status A1
	Rev C02

TOWNLAND	Quignaleeka	Knocknalyre or Downhill	Knocknalyre or Downhill	Quignaleeka	Ballyholan	Ballyholan	Ballyholan	Ballyholan	Ballyholan	Ballyholan
REFERENCE	MGW0290-RPS-00-XX-DR-D-ACQ003-01	MGW0290-RPS-00-XX-DR-D-WL003-01	MGW0290-RPS-00-XX-DR-D-WL003-02	MGW0290-RPS-00-XX-DR-D-WL003-03	MGW0290-RPS-00-XX-DR-D-WL003-04	MGW0290-RPS-00-XX-DR-D-WL003-05	MGW0290-RPS-00-XX-DR-D-WL003-06	MGW0290-RPS-00-XX-DR-D-WL003-07	MGW0290-RPS-00-XX-DR-D-WL003-08	MGW0290-RPS-00-XX-DR-D-WL003-09
PERMANENT ACQUISITION	PLOT BU82-01 AREA: 0.1589ha									
PERMANENT WAYLEAVE		PLOT BU35a AREA: 0.0413ha PLOT BU35b AREA: 0.0064ha	PLOT BU33a AREA: 0.0177ha PLOT BU33b AREA: 0.0316ha	PLOT 67-01 AREA: 0.0645ha	PLOT BU19 AREA: 0.0236ha	PLOT BU14 AREA: 0.0063ha	PLOT BU58 AREA: 0.0029ha	PLOT BU40 AREA: 0.0634ha	PLOT BU37 AREA: 0.0201ha	PLOT BU86 AREA: 0.0057ha
TEMPORARY WORKING AREA				PLOT 67-02 AREA: 0.6182ha						

TOWNLAND	Ballyholan	Ballyholan	Ballyholan	Ballyholan	Ballyholan	Ballyholan	Ballyholan	Ballyholan	Ballyholan	Ballyholan
REFERENCE	MGW0290-RPS-00-XX-DR-D-WL003-10	MGW0290-RPS-00-XX-DR-D-WL003-11	MGW0290-RPS-00-XX-DR-D-WL003-12	MGW0290-RPS-00-XX-DR-D-WL003-13	MGW0290-RPS-00-XX-DR-D-WL003-14	MGW0290-RPS-00-XX-DR-D-WL003-15	MGW0290-RPS-00-XX-DR-D-WL003-16	MGW0290-RPS-00-XX-DR-D-WL003-17	MGW0290-RPS-00-XX-DR-D-WL003-18	MGW0290-RPS-00-XX-DR-D-WL003-19
PERMANENT WAYLEAVE	PLOT BU50 AREA: 0.0078ha	PLOT BU46 AREA: 0.0163ha	PLOT BU95 AREA: 0.0161ha	PLOT BU9 AREA: 0.0373ha	PLOT BU102 AREA: 0.0579ha	PLOT BU7 AREA: 0.0787ha	PLOT BU34 AREA: 0.0061ha	PLOT BU90 AREA: 0.1423ha	PLOT BU104 AREA: 0.0129ha	PLOT BU32 AREA: 0.0001ha



The official seal of the Local Authority was affixed hereto this the \_\_\_\_ day of \_\_\_\_ 2025, in the presence of:

*[Signature]*  
Chief Executive

*Sean Carey*  
Cathaoirleach/ Nominated Member

*Martine Hughes*  
County Secretary

Client

Comhairle Contae Mhaigh Eo  
Mayo County Council

OPW  
Oifig na nOibreacha Poiblí  
Office of Public Works

General Notes

(i) Hard copies, dwf and pdf will form a controlled issue of the drawing. All other formats (dwg etc.) are deemed to be an uncontrolled issue and any work carried out based on these files is at the recipient's own risk. RPS will not accept any responsibility for any errors from the use of these files, either by human error by the recipient, listing of the un-dimensioned measurements, compatibility with the recipient's software, and any errors arising when these files are used to aid the recipient's drawing production, or setting out on site.

(ii) DO NOT SCALE, use figured dimensions only.

(iii) This drawing is the property of RPS. It is a project confidential classified document. It must not be copied used or its contents divulged without prior written consent. The needs and expectations of client and RPS must be considered when working with this drawing.

(iv) Information including topographical survey, geotechnical investigation and utility detail used in the design have been provided by others.

(v) Drawings are in ITM coordinates and levels refer to ordnance survey datum, main head OSGM15 geoid.

Rev

Rev	Date	Dim. Chk	Amendment / Issue	App
C02	14.07.25	App	ISSUED FOR CPO APPROVAL	RSG
C01	04.07.25	App	ISSUED FOR CPO APPROVAL	RSG

RPS  
A TETRA TECH COMPANY  
Lynn 2, IDA Business & Technology Park,  
Mervue, Galway

T +353 91 400200  
W www.rpsgroup.com/ireland  
E ireland@rpsgroup.com

Scale 1:2,000 @ A1  
1:4,000 @ A3

Created on 20 December 2024

Sheets 05 of 07

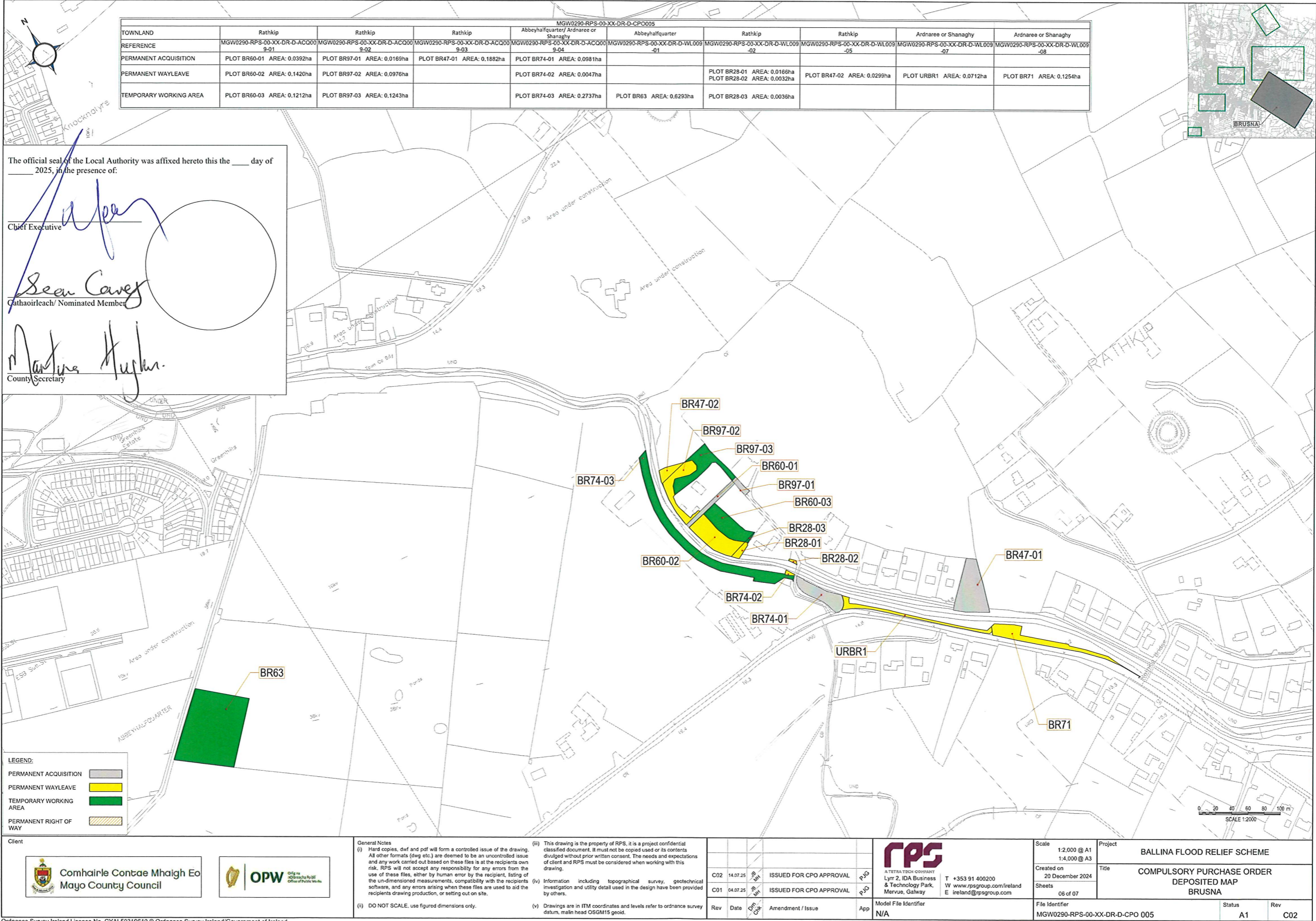
File Identifier MGW0290-RPS-00-XX-DR-D-CPO 004

Status A1

Rev C02

Project BALLINA FLOOD RELIEF SCHEME

Title COMPULSORY PURCHASE ORDER  
DEPOSITED MAP  
BUNREE



TOWNLAND	MGW0290-RPS-00-XX-DR-D-CPO005								
REFERENCE	Rathkip MGW0290-RPS-00-XX-DR-D-ACQ00 9-01	Rathkip MGW0290-RPS-00-XX-DR-D-ACQ00 9-02	Rathkip MGW0290-RPS-00-XX-DR-D-ACQ00 9-03	Abbeyhalfquarter/ Ardnaree or Shanaghy MGW0290-RPS-00-XX-DR-D-ACQ00 9-04	Abbeyhalfquarter MGW0290-RPS-00-XX-DR-D-WL009 -01	Rathkip MGW0290-RPS-00-XX-DR-D-WL009 -02	Rathkip MGW0290-RPS-00-XX-DR-D-WL009 -05	Ardnaree or Shanaghy MGW0290-RPS-00-XX-DR-D-WL009 -07	Ardnaree or Shanaghy MGW0290-RPS-00-XX-DR-D-WL009 -08
PERMANENT ACQUISITION	PLOT BR60-01 AREA: 0.0392ha	PLOT BR97-01 AREA: 0.0169ha	PLOT BR74-01 AREA: 0.1882ha	PLOT BR74-01 AREA: 0.0981ha		PLOT BR28-01 AREA: 0.0166ha PLOT BR28-02 AREA: 0.0032ha	PLOT BR47-02 AREA: 0.0299ha	PLOT URB1 AREA: 0.0712ha	PLOT BR71 AREA: 0.1254ha
PERMANENT WAYLEAVE	PLOT BR60-02 AREA: 0.1420ha	PLOT BR97-02 AREA: 0.0976ha		PLOT BR74-02 AREA: 0.0047ha					
TEMPORARY WORKING AREA	PLOT BR60-03 AREA: 0.1212ha	PLOT BR97-03 AREA: 0.1243ha		PLOT BR74-03 AREA: 0.2737ha	PLOT BR63 AREA: 0.6293ha	PLOT BR28-03 AREA: 0.0036ha			

The official seal of the Local Authority was affixed hereto this the \_\_\_\_ day of  
2025, in the presence of:

Chief Executive

Cathaoirleach/ Nominated Member

County Secretary

LEGEND:

- PERMANENT ACQUISITION
- PERMANENT WAYLEAVE
- TEMPORARY WORKING AREA
- PERMANENT RIGHT OF WAY

Comhairle Contae Mhaigh Eo  
Mayo County Council

OPW  
Óighearaí  
Óifis de Phoblacht

General Notes

(i) Hard copies, dwf and pdf will form a controlled issue of the drawing. All other formats (dwg etc.) are deemed to be an uncontrolled issue and any work carried out based on these files is at the recipient's own risk. RPS will not accept any responsibility for any errors from the use of these files, either by human error by the recipient, listing of the un-dimensioned measurements, compatibility with the recipient's software, and any errors arising when these files are used to aid the recipient's drawing production, or setting out on site.

(ii) DO NOT SCALE. Use figured dimensions only.

(iii) This drawing is the property of RPS. It is a project confidential classified document. It must not be copied used or its contents divulged without prior written consent. The needs and expectations of client and RPS must be considered when working with this drawing.

(iv) Information including topographical survey, geotechnical investigation and utility detail used in the design have been provided by others.

(v) Drawings are in ITM coordinates and levels refer to ordnance survey datum, main head OSGM15 geoid.

Rev	Date	Dim. Ck	Amendment / Issue	App
C02	14.07.25	APP	ISSUED FOR CPO APPROVAL	PJG
C01	04.07.25	APP	ISSUED FOR CPO APPROVAL	PJG

A TETRA TECH COMPANY  
Lyrr 2, IDA Business & Technology Park,  
Mervue, Galway

T +353 91 400200  
W www.rpsgroup.com/ireland  
E ireland@rpsgroup.com

Scale 1:2,000 @ A1  
1:4,000 @ A3

Created on 20 December 2024

Sheets 06 of 07

Project BALLINA FLOOD RELIEF SCHEME

Title COMPULSORY PURCHASE ORDER  
DEPOSITED MAP  
BRUSNA

File Identifier MGW0290-RPS-00-XX-DR-D-CPO 005

Status A1

Rev C02

W:\MGW0290\_Mayo Co Ballina FRS\10.0 P\10.1 WAYLEAVE AND CPO DRAWINGS\MGW0290-RPS-00-XX-DR-D-CPO.dwg



UND

MGW0290-RPS-00-XX-DR-D-CPO006						
TOWNLAND	Behybaun	Behybaun	Behybaun	Commons	Behybaun	Behybaun/ Commons
REFERENCE	MGW0290-RPS-00-XX-DR-D-WL007-01	MGW0290-RPS-00-XX-DR-D-WL007-02	MGW0290-RPS-00-XX-DR-D-WL007-03	MGW0290-RPS-00-XX-DR-D-WL007-04	MGW0290-RPS-00-XX-DR-D-WL007-05	MGW0290-RPS-00-XX-DR-D-WL007-06
PERMANENT WAYLEAVE	PLOT T70-03 AREA: 0.0350ha	PLOT T71-02 AREA: 0.0243ha	PLOT T72-03 AREA: 0.0687ha	PLOT T73-02 AREA: 0.0668ha	PLOT T74-01 AREA: 0.0215ha	PLOT T75-01 AREA: 0.0034ha PLOT T75-02 AREA: 0.0550ha
TEMPORARY WORKING AREA	PLOT T70-01 AREA: 0.0191ha	PLOT T71-01 AREA: 0.0022ha PLOT T71-03 AREA: 0.0216ha	PLOT T72-01 AREA: 0.0445ha PLOT T72-02 AREA: 0.0325ha	PLOT T73-01 AREA: 0.3300ha	PLOT T74-03 AREA: 0.0149ha	
PERMANENT RIGHT OF WAY					PLOT T74-02 AREA: 0.0348ha	PLOT T75-03 AREA: 0.1669ha

The official seal of the Local Authority was affixed hereto this the \_\_\_\_ day of \_\_\_\_ 2025 in the presence of:

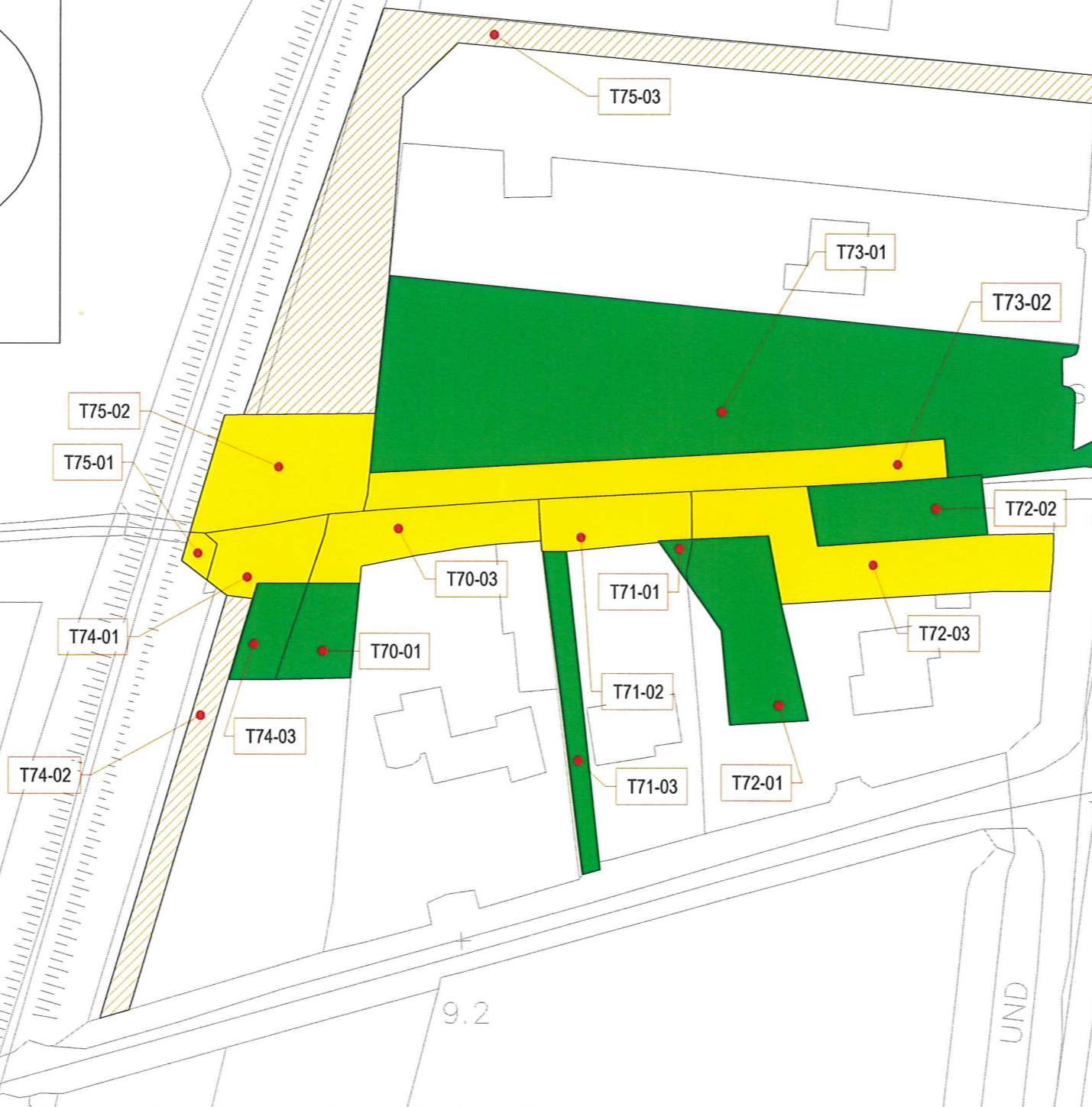
Chief Executive

Cathaoirleach/ Nominated Member

County Secretary


LEGEND:

- PERMANENT ACQUISITION
- PERMANENT WAYLEAVE
- TEMPORARY WORKING AREA
- PERMANENT RIGHT OF WAY



0 5 10 15 20 25 m  
SCALE 1:500

Client



General Notes

- Hard copies, dwf and pdf will form a controlled issue of the drawing. All other formats (dwg etc.) are deemed to be an uncontrolled issue and any work carried out based on these files is at the recipient's own risk. RPS will not accept any responsibility for any errors from the use of these files, either by human error by the recipient, listing of the un-dimensioned measurements, compatibility with the recipient's software, and any errors arising when these files are used to aid the recipient's drawing production, or setting out on site.
- DO NOT SCALE, use figured dimensions only.
- This drawing is the property of RPS, it is a project confidential classified document. It must not be copied used or its contents divulged without prior written consent. The needs and expectations of client and RPS must be considered when working with this drawing.
- Information including topographical survey, geotechnical investigation and utility detail used in the design have been provided by others.
- Drawings are in ITM coordinates and levels refer to ordnance survey datum, mean head OSGM15 geoid.

Rev	Date	Drn	Chk	Amendment / Issue	App
C02	14.07.25	JB	MM	ISSUED FOR CPO APPROVAL	Q
C01	04.07.25	JB	MM	ISSUED FOR CPO APPROVAL	Q

**rps**  
A TETRA TECH COMPANY  
Lyrr 2, IDA Business & Technology Park, Mervue, Galway  
T +353 91 400200  
W www.rpsgroup.com/ireland  
E ireland@rpsgroup.com

Model File Identifier  
N/A

Scale 1:500 @ A1 1:1,000 @ A3	Project BALLINA FLOOD RELIEF SCHEME
Created on 20 December 2024	Title COMPULSORY PURCHASE ORDER DEPOSITED MAP TULLYEGAN
Sheets 07 of 07	File Identifier MGW0290-RPS-00-XX-DR-D-CPO 006
Status A1	Rev C02

W:\MGW0290\_Mayo Co. Ballina FRS110.0 P1110.1 WAYLEAVE AND CPO DRAWINGS\MGW0290-RPS-00-XX-DR-D-CPO.dwg